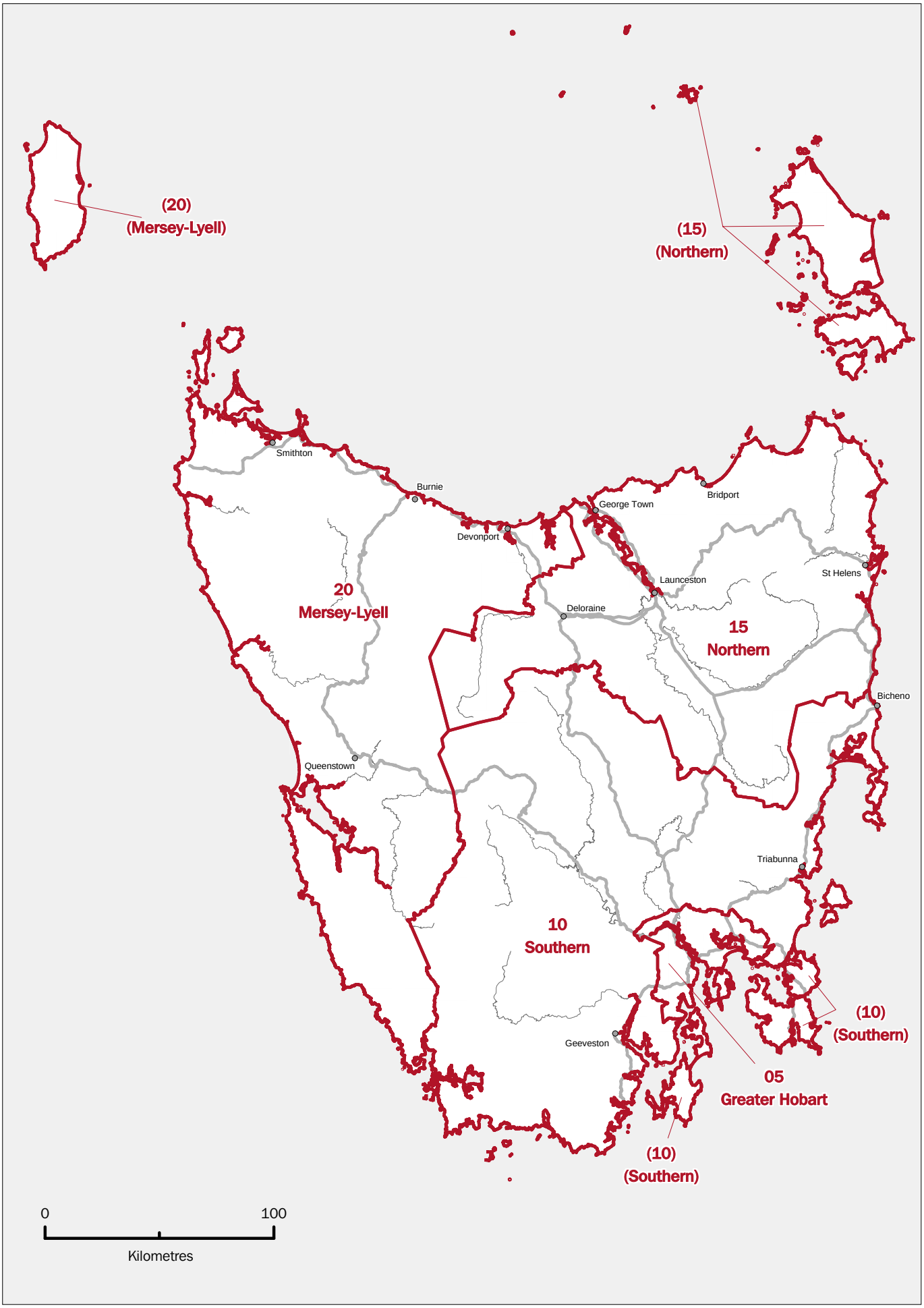
(20)
(Mersey-Lyell)
(15)
(Northern)
Smithton
Burnie
Bridport
George Town
Devonport
Launceston
St Helens
20
Mersey-Lyell
Deloraine
15
Northern
Bicheno
Queenstown
Triabunna
10
Southern
(10)
(Southern)
Geeveston
05
Greater Hobart
(10)
(Southern)
0
100
Kilometres

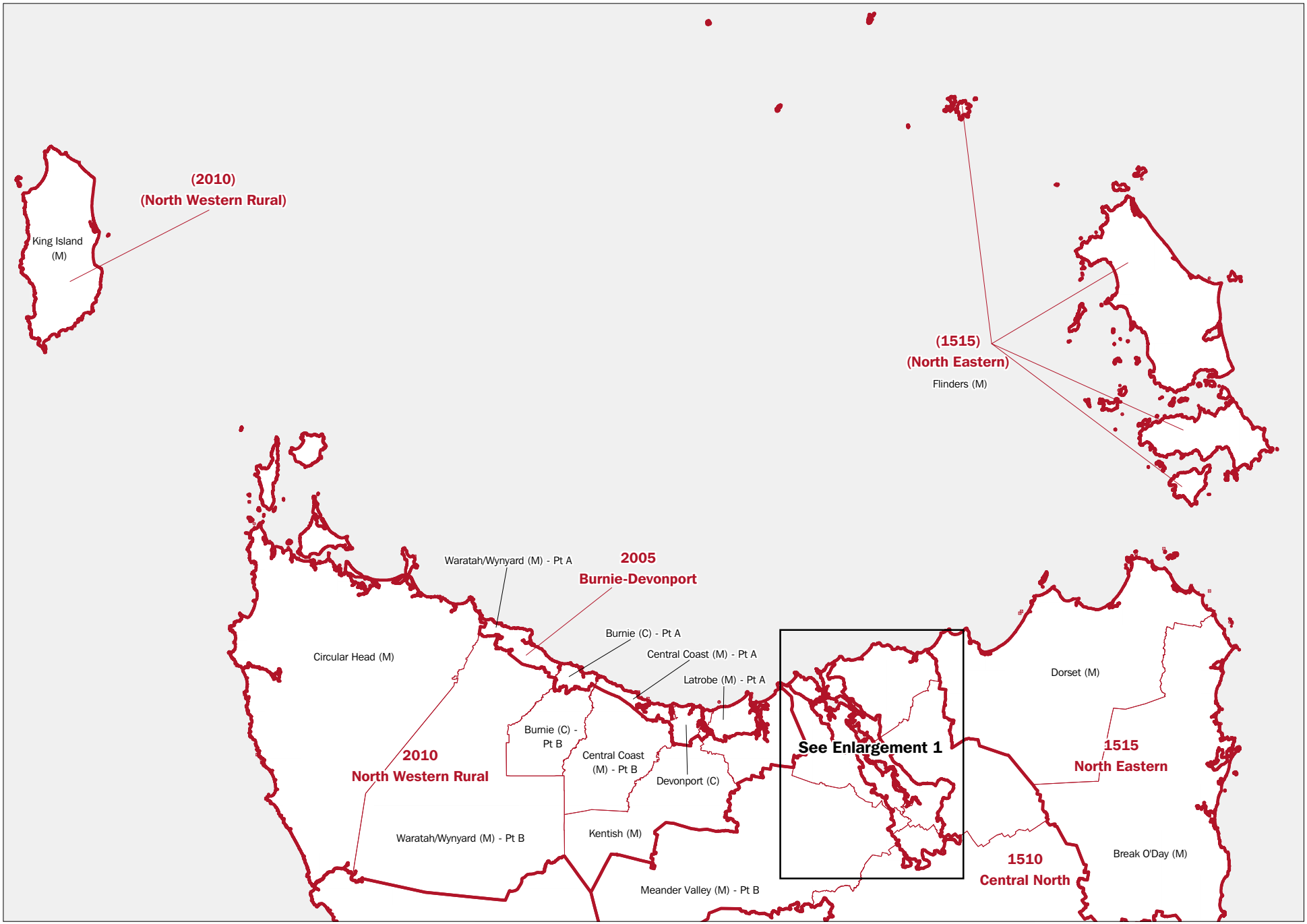
(2010)
(North Western Rural)
King Island (M)
(1515)
(North Eastern)
Flinders (M)
Waratah/Wynyard (M) - Pt A
2005
Burnie-Devonport
Burnie (C) - Pt A
Central Coast (M) - Pt A
Latrobe (M) - Pt A
Circular Head (M)
Burnie (C) - Pt B
Central Coast (M) - Pt B
Devonport (C)
2010
North Western Rural
See Enlargement 1
Dorset (M)
1515
North Eastern
Waratah/Wynyard (M) - Pt B
Kentish (M)
Meander Valley (M) - Pt B
1510
Central North
Break O'Day (M)

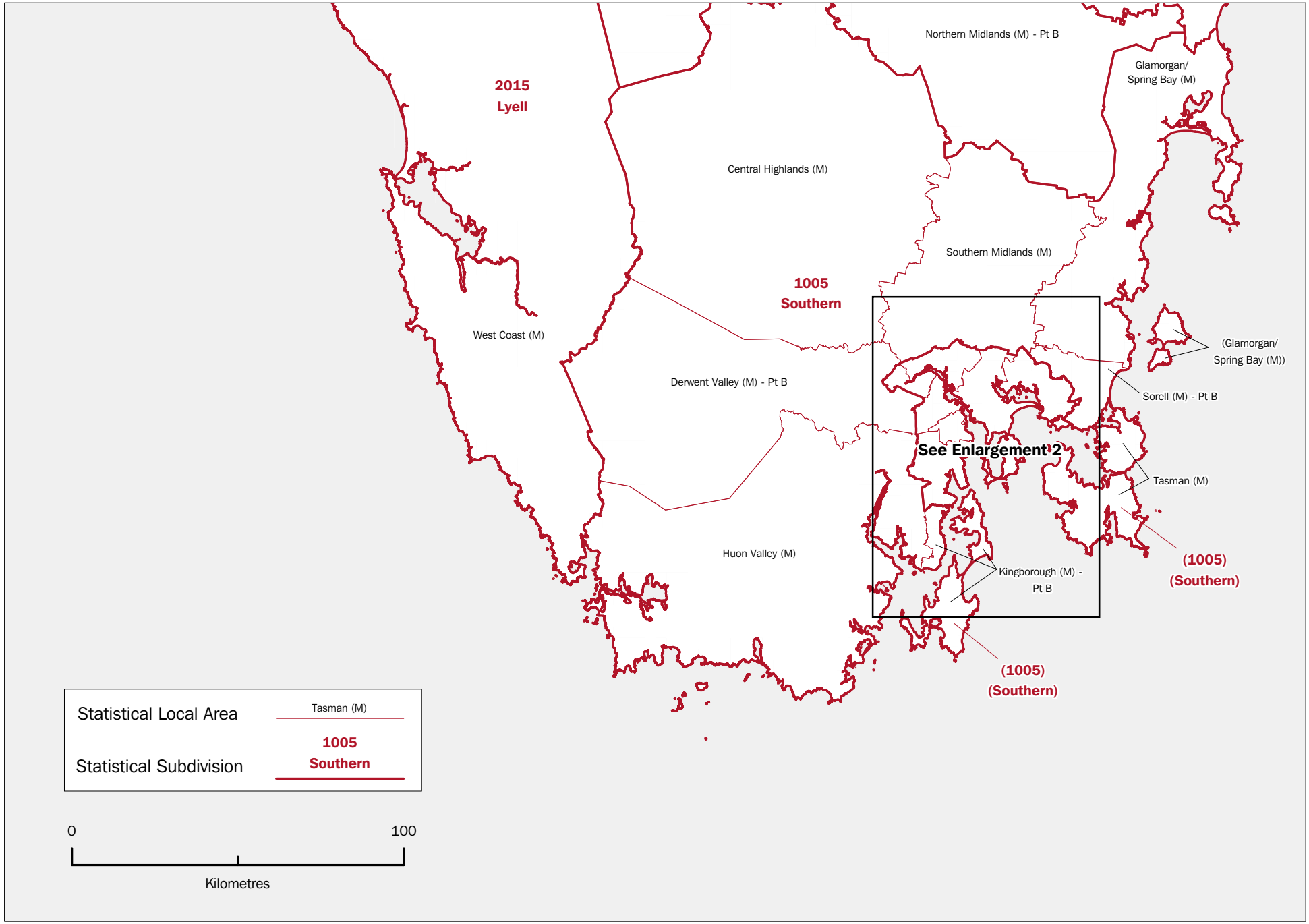
2015
Lyell
Northern Midlands (M) - Pt B
Glamorgan/
Spring Bay (M)
Central Highlands (M)
Southern Midlands (M)
1005
Southern
West Coast (M)
(Glamorgan/
Spring Bay (M))
Derwent Valley (M) - Pt B
Sorell (M) - Pt B
See Enlargement 2
Tasman (M)
(1005)
(Southern)
Huon Valley (M)
Kingborough (M) -
Pt B
(1005)
(Southern)
Statistical Local Area
Tasman (M)
Statistical Subdivision
1005
Southern
0
100
Kilometres

TASMANIA, Statistical Subdivisions and Statistical Local Areas: **Enlargement 1**

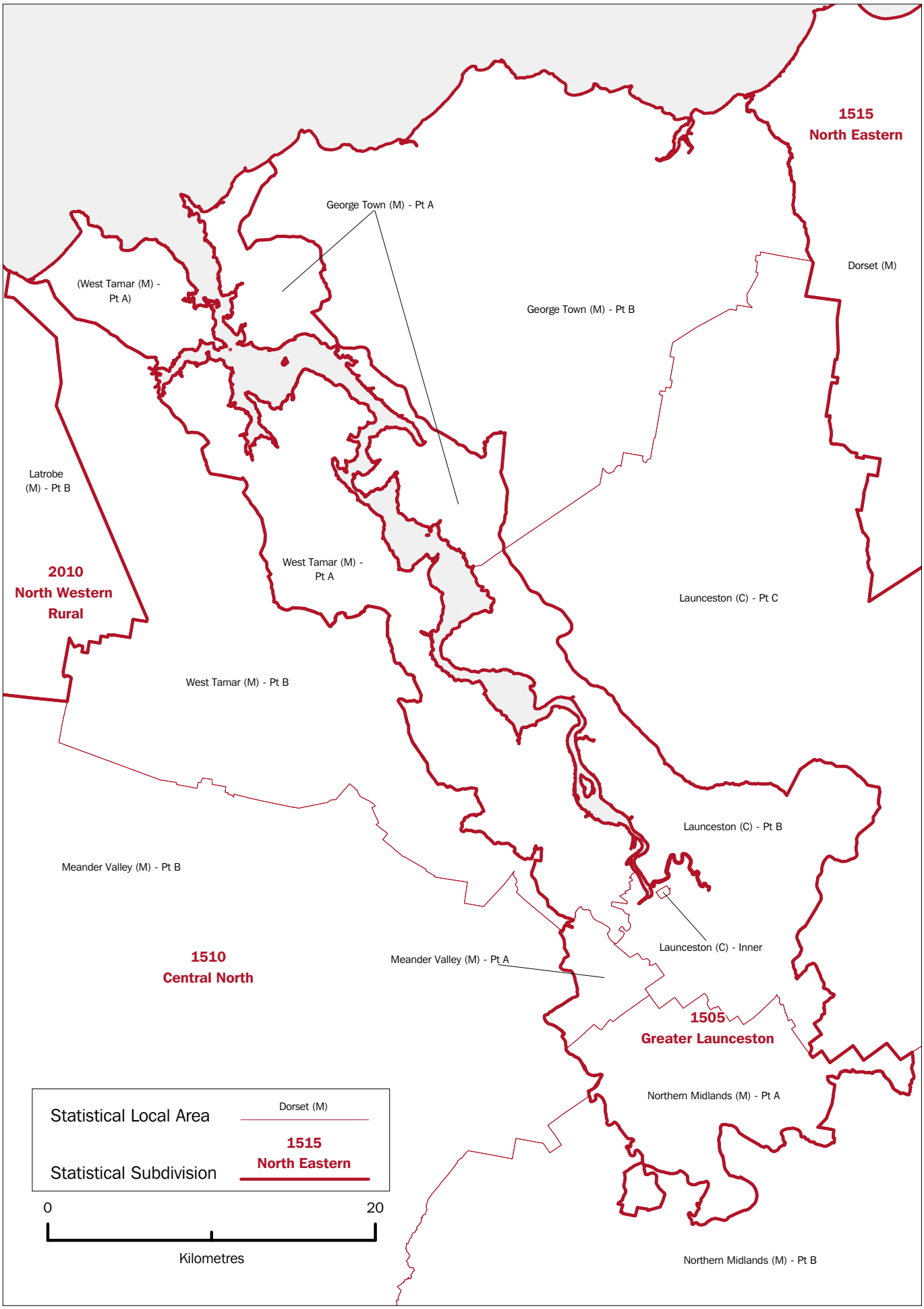
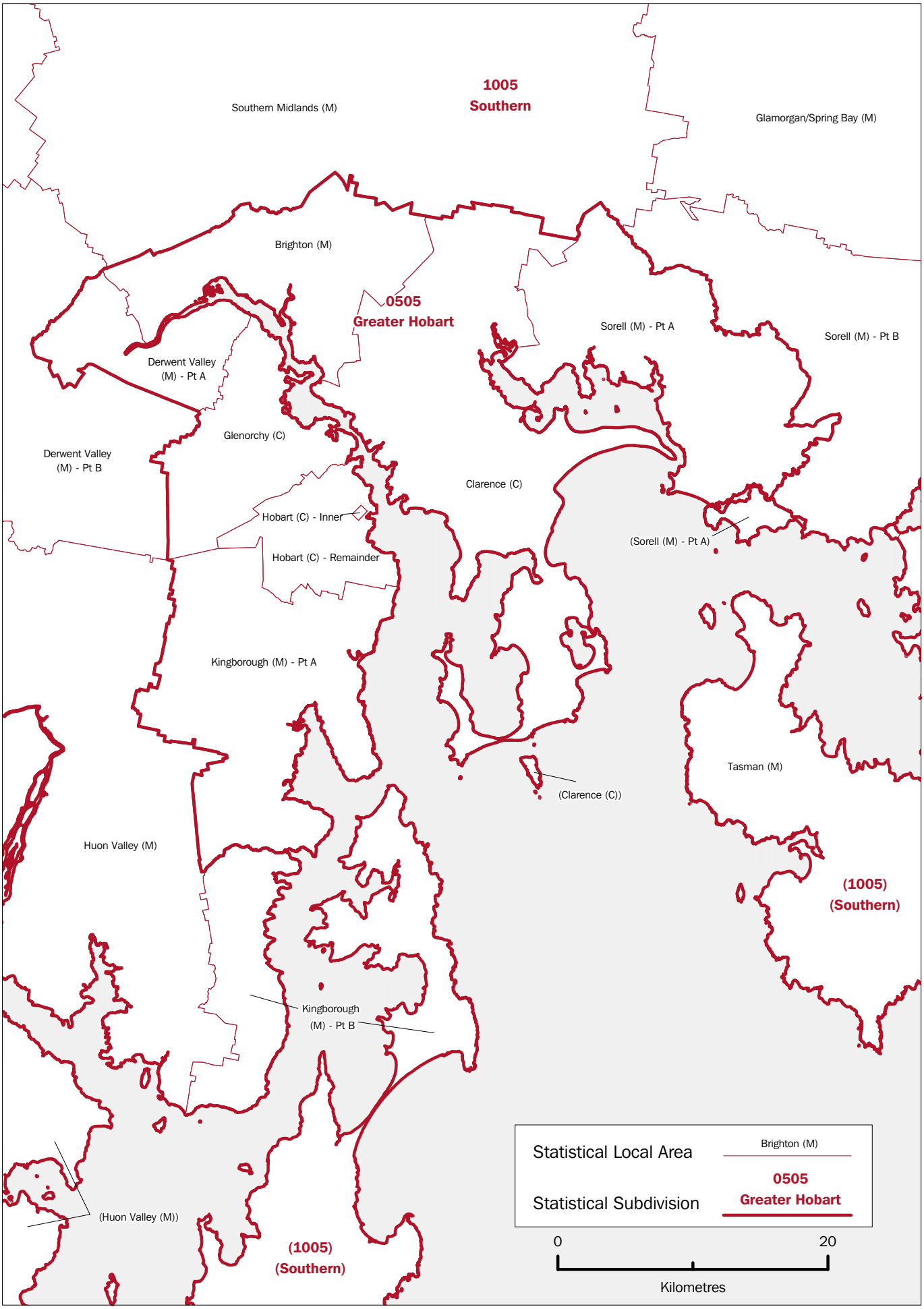
TASMANIA, Statistical Subdivisions and Statistical Local Areas: **Enlargement 2**