




Cunningham

The ABS provides detailed statistics for every Commonwealth Electorate. The date of the next Census of Population and Housing is 9 August 2016, with results available from mid-2017.

	Population (ERP*)	160,151
	Male	50%
	Female	50%
	Median age (years)	38.3
	Average household size (2011 Census)	2.5
	No. of private dwellings (2011 Census)	60,494
	Median weekly household income	\$1,131
	Median monthly mortgage repayments	\$2,000
	Median weekly rent	\$250
	Dwellings with no motor vehicles	12%

Occupation (2011 Census) %

Employed people aged 15 years and over

Professionals	25.1
Clerical and administrative workers	14.2
Technicians and trade workers	14.6
Managers	10.5
Sales workers	8.5
Community and personal service workers	11.4
Labourers	8.0
Machinery operators and drivers	6.1

Tenure (2011 Census) %

Owned outright	34.8
Owned with a mortgage	29.7
Rented	32.0



Sources: Australian Electoral Commission 2016, MapData Services

Employment (2011 Census) %

Of people who reported being in the labour force, aged 15 years and over

Worked full-time	55.7
Worked part-time	31.2
Away from work (e.g. holidays, paid leave)	6.2
Unemployed	6.9

People characteristics (2011 Census) %

Aboriginal and Torres Strait Islander	1.9
Born in Australia	76.5
Born overseas	23.5

*ERP (estimated resident population) is for 2015. The latest available age and sex breakdowns are based on 2014 ERP. The 2016 Commonwealth Electoral Division (CED) boundaries are provided by the Australian Electoral Commission. ABS 2011 Census of Population and Housing data and ERP data are based on 2011 Australian Statistical Geography Standard boundaries that closely approximate the new CED boundaries.