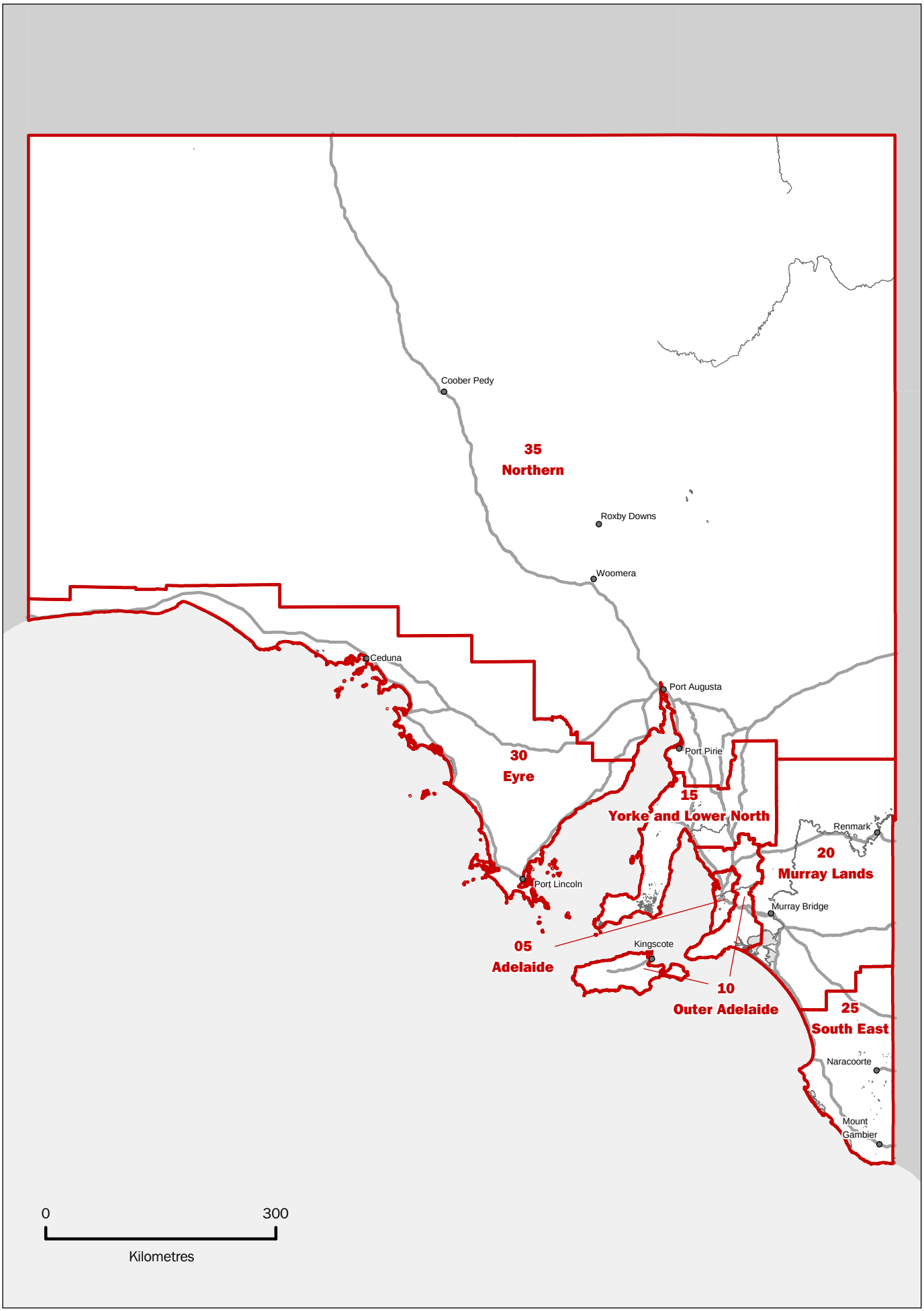
Coober Pedy
35
Northern
Roxby Downs
Woomera
Ceduna
Port Augusta
Port Pirie
30
Eyre
15
Yorke and Lower North
Renmark
20
Murray Lands
Port Lincoln
Murray Bridge
05
Adelaide
Kingscote
10
Outer Adelaide
25
South East
Naracoorte
Mount Gambier
0
300
Kilometres

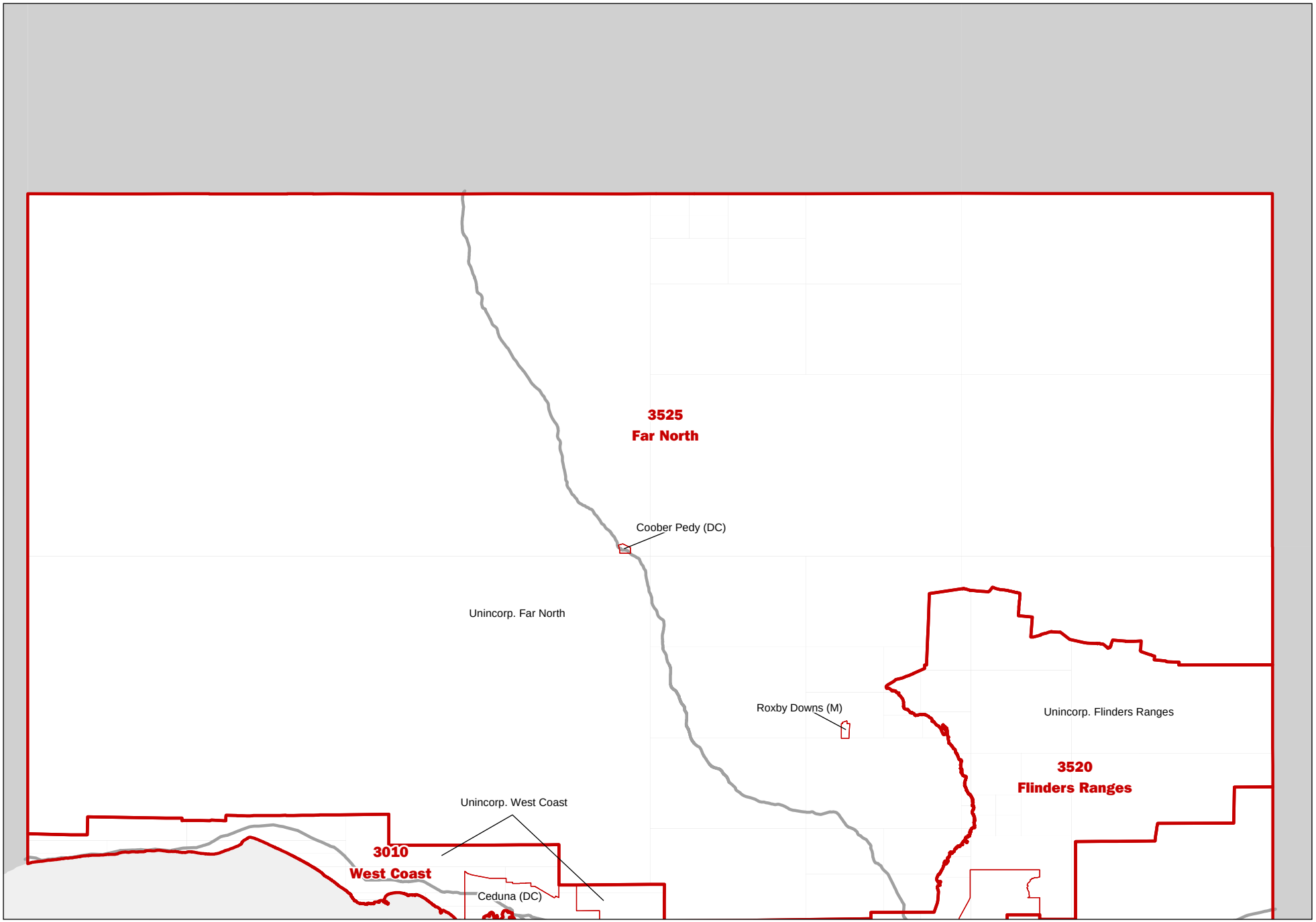
3525
Far North
Coober Pedy (DC)
Unincorp. Far North
Roxby Downs (M)
Unincorp. Flinders Ranges
3520
Flinders Ranges
Unincorp. West Coast
3010
West Coast
Ceduna (DC)

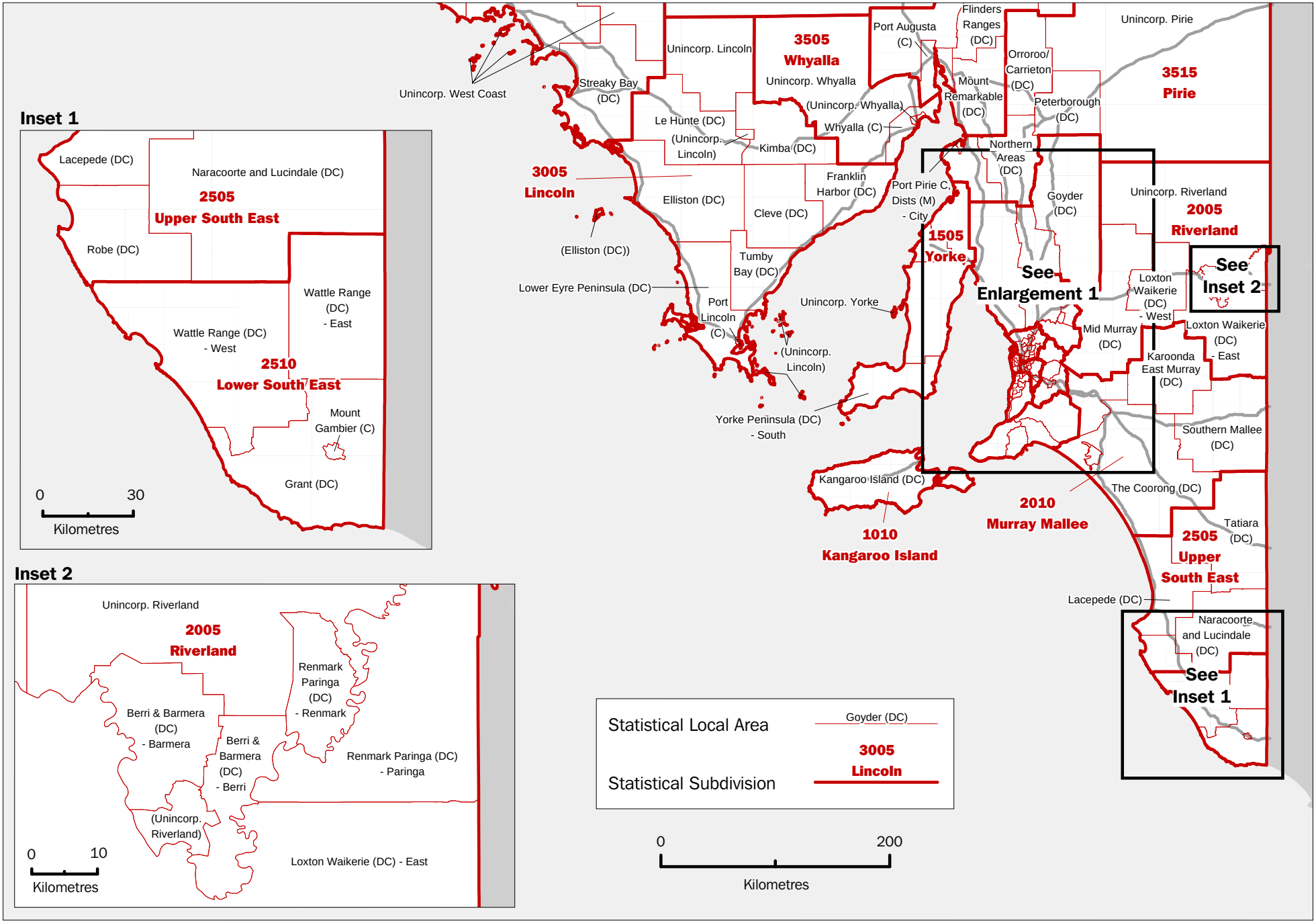
Inset 1
Lacepede (DC)
Naracoorte and Lucindale (DC)
2505
Upper South East
Robe (DC)
Wattle Range (DC) - East
Wattle Range (DC) - West
2510
Lower South East
Mount Gambier (C)
Grant (DC)
0
30
Kilometres
Inset 2
Unincorp. Riverland
2005
Riverland
Renmark Paringa (DC) - Renmark
Berri & Barmera (DC) - Barmera
Berri & Barmera (DC) - Berri
Renmark Paringa (DC) - Paringa
(Unincorp. Riverland)
Loxton Waikerie (DC) - East
0
10
Kilometres
Unincorp. West Coast
Streaky Bay (DC)
Unincorp. Lincoln
3505
Whyalla
Unincorp. Whyalla
Port Augusta (C)
Flinders Ranges (DC)
Unincorp. Pirie
Orroroo/ Carrieton (DC)
3515
Pirie
Mount Remarkable (DC)
Peterborough (DC)
(Unincorp. Whyalla)
Whyalla (C)
Le Hunte (DC)
(Unincorp. Lincoln)
Kimba (DC)
Northern Areas (DC)
3005
Lincoln
Franklin Harbor (DC)
Port Pirie C. Dists (M) - City
Goyder (DC)
Unincorp. Riverland
2005
Riverland
Elliston (DC)
Cleve (DC)
1505
Yorke
(Elliston (DC))
Tumby Bay (DC)
See Enlargement 1
See Inset 2
Lower Eyre Peninsula (DC)
Port Lincoln (C)
Unincorp. Yorke
Loxton Waikerie (DC) - West
Mid Murray (DC)
Loxton Waikerie (DC) - East
(Unincorp. Lincoln)
Karoonda East Murray (DC)
Yorke Peninsula (DC) - South
Southern Mallee (DC)
Kangaroo Island (DC)
The Coorong (DC)
2010
Murray Mallee
Tatiara (DC)
1010
Kangaroo Island
2505
Upper South East
Lacepede (DC)
Naracoorte and Lucindale (DC)
See Inset 1
Statistical Local Area
Goyder (DC)
Statistical Subdivision
3005
Lincoln
0
200
Kilometres

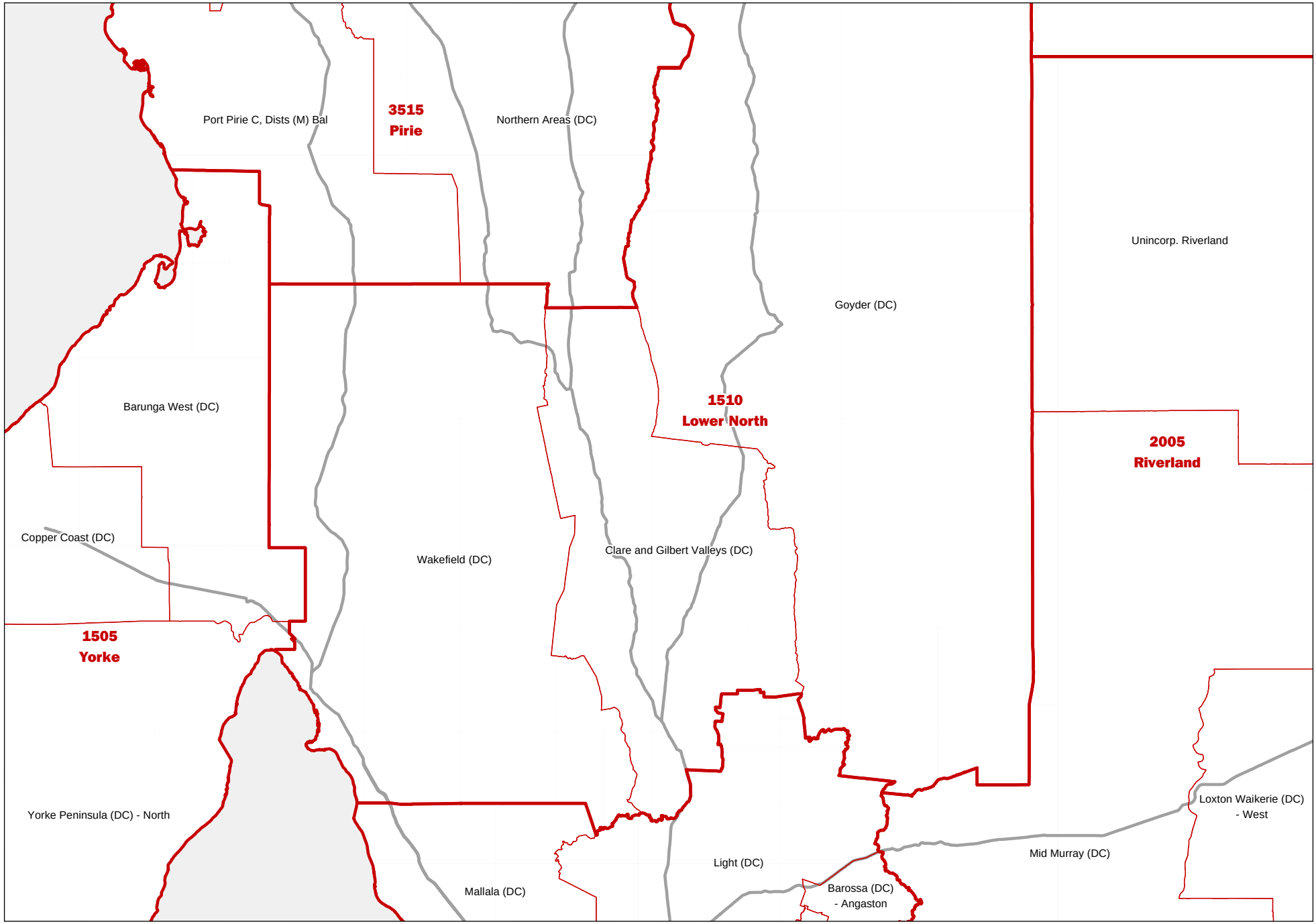
Port Pirie C, Dists (M) Bal
3515
Pirie
Northern Areas (DC)
Unincorp. Riverland
Goyder (DC)
Barunga West (DC)
1510
Lower North
2005
Riverland
Copper Coast (DC)
Wakefield (DC)
Clare and Gilbert Valleys (DC)
1505
Yorke
Yorke Peninsula (DC) - North
Loxton Waikerie (DC)
- West
Mid Murray (DC)
Light (DC)
Barossa (DC)
- Angaston
Mallala (DC)

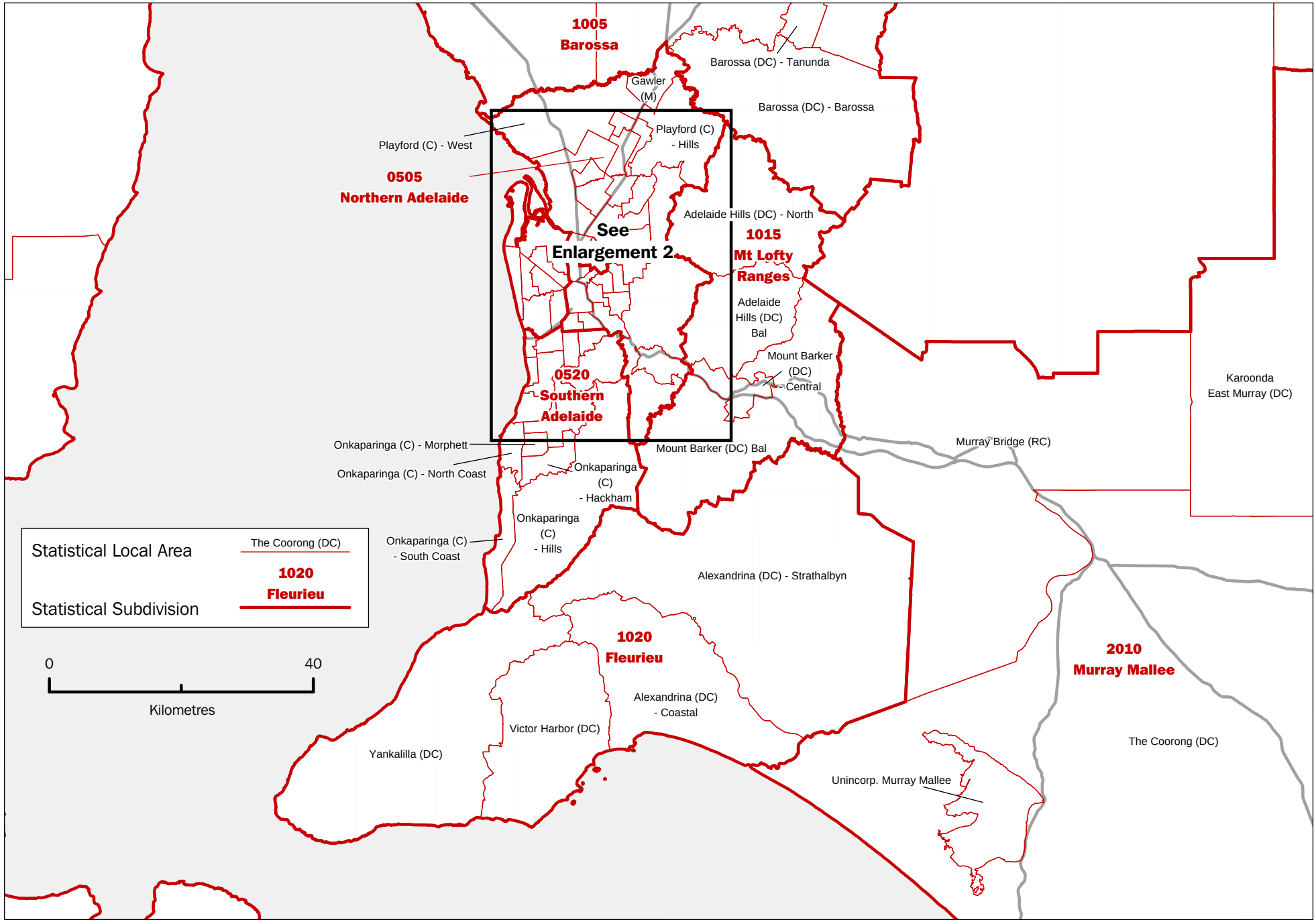
1005
Barossa
Barossa (DC) - Tanunda
Gawler
(M)
Barossa (DC) - Barossa
Playford (C)
- Hills
Playford (C) - West
0505
Northern Adelaide
See
Enlargement 2
Adelaide Hills (DC) - North
1015
Mt Lofty
Ranges
Adelaide
Hills (DC)
Bal
Mount Barker
(DC)
- Central
0520
Southern
Adelaide
Karoonda
East Murray (DC)
Onkaparinga (C) - Morphett
Onkaparinga (C) - North Coast
Mount Barker (DC) Bal
Murray Bridge (RC)
Onkaparinga
(C)
- Hackham
Onkaparinga
(C)
- Hills
Onkaparinga (C)
- South Coast
Statistical Local Area
The Coorong (DC)
1020
Fleurieu
Statistical Subdivision
Alexandrina (DC) - Strathalbyn
1020
Fleurieu
2010
Murray Mallee
0
40
Kilometres
Alexandrina (DC)
- Coastal
Victor Harbor (DC)
Yankalilla (DC)
The Coorong (DC)
Unincorp. Murray Mallee

SOUTH AUSTRALIA, ENLARGEMENT 2
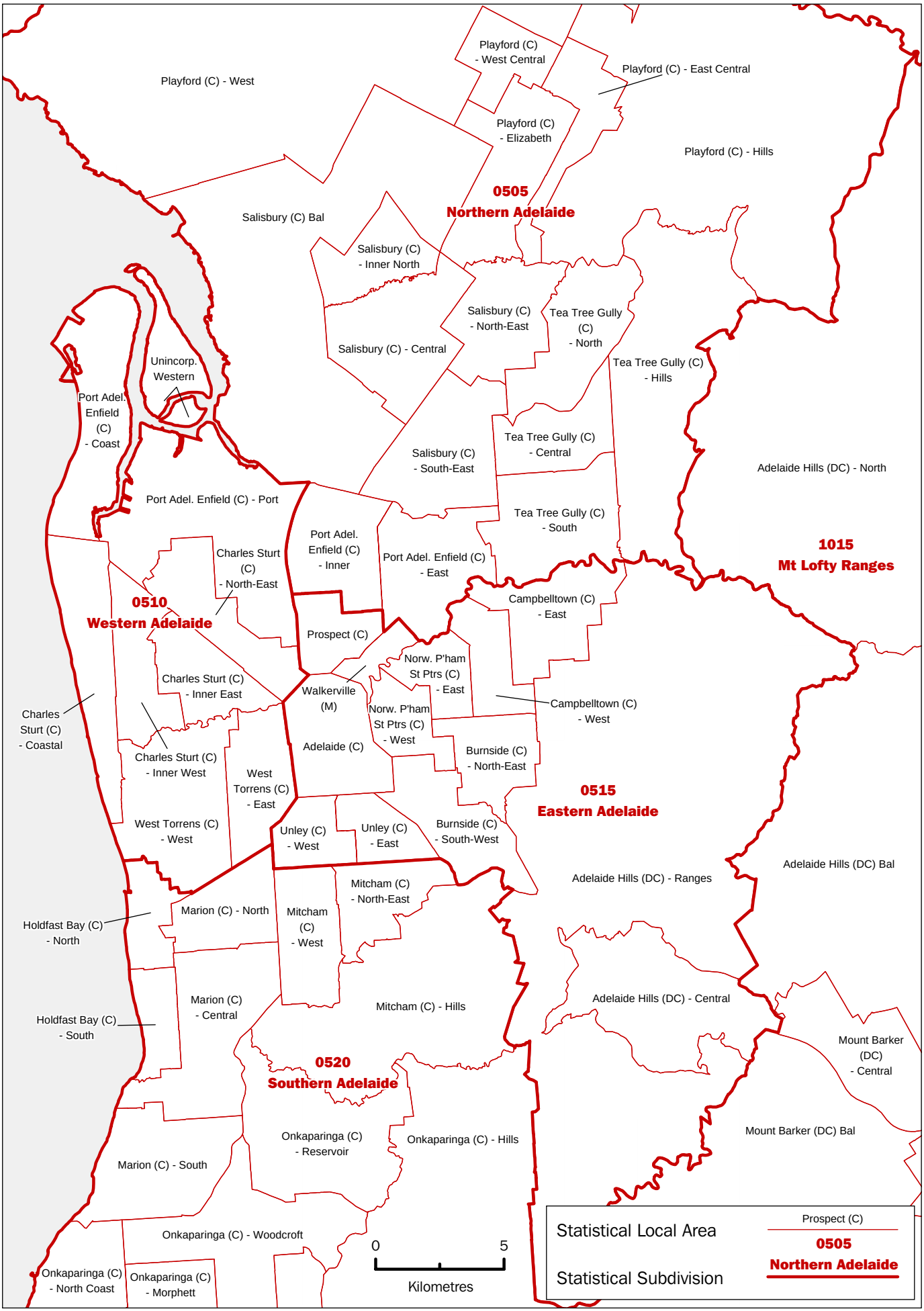
STATISTICAL SUBDIVISIONS AND STATISTICAL LOCAL AREAS, 1999 EDITION