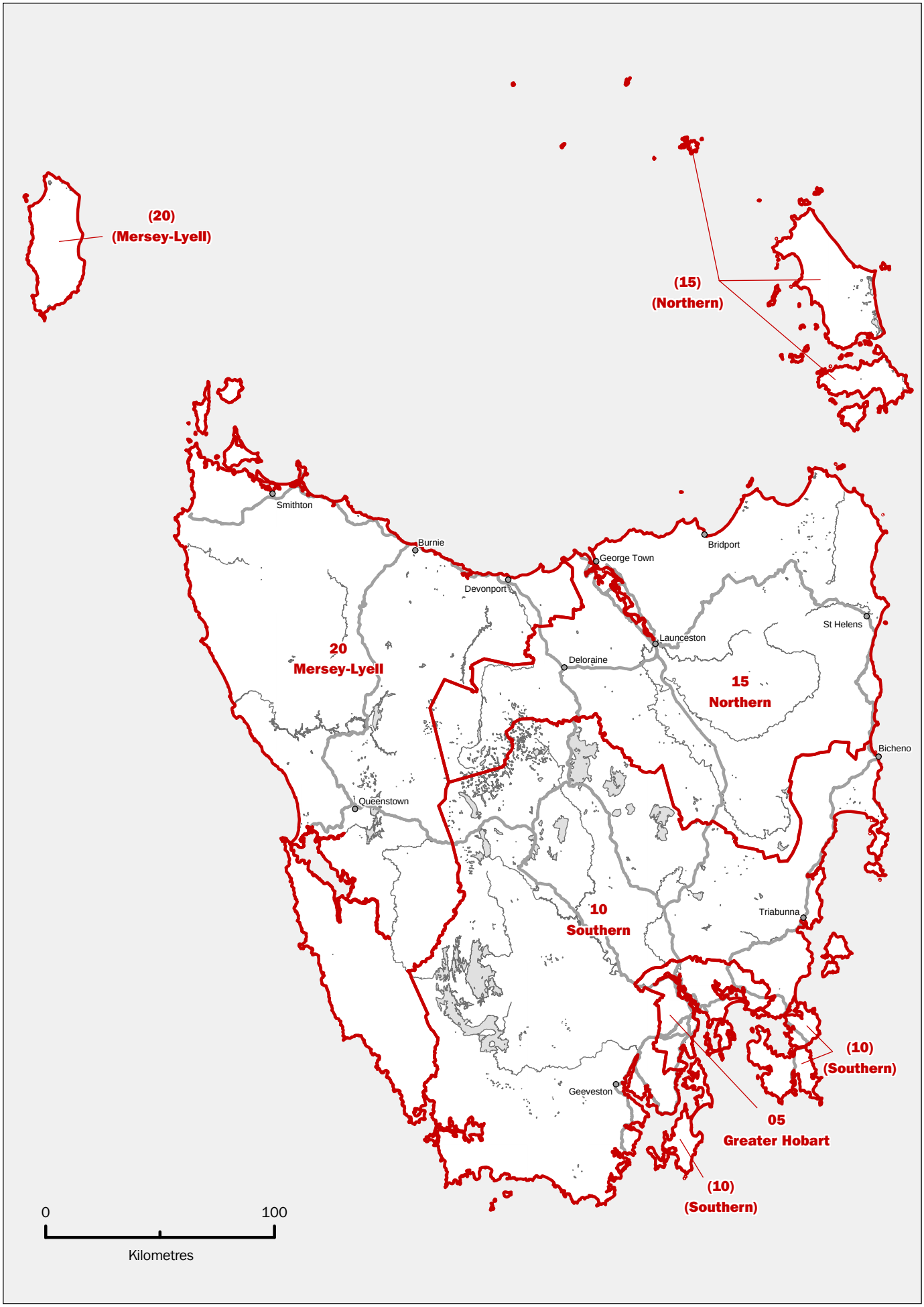
(20)
(Mersey-Lyell)
(15)
(Northern)
Smithton
Burnie
Devonport
George Town
Bridport
Launceston
St Helens
Deloraine
20
Mersey-Lyell
15
Northern
Bicheno
Queenstown
10
Southern
Triabunna
(10)
(Southern)
Geeveston
05
Greater Hobart
(10)
(Southern)
0
100
Kilometres

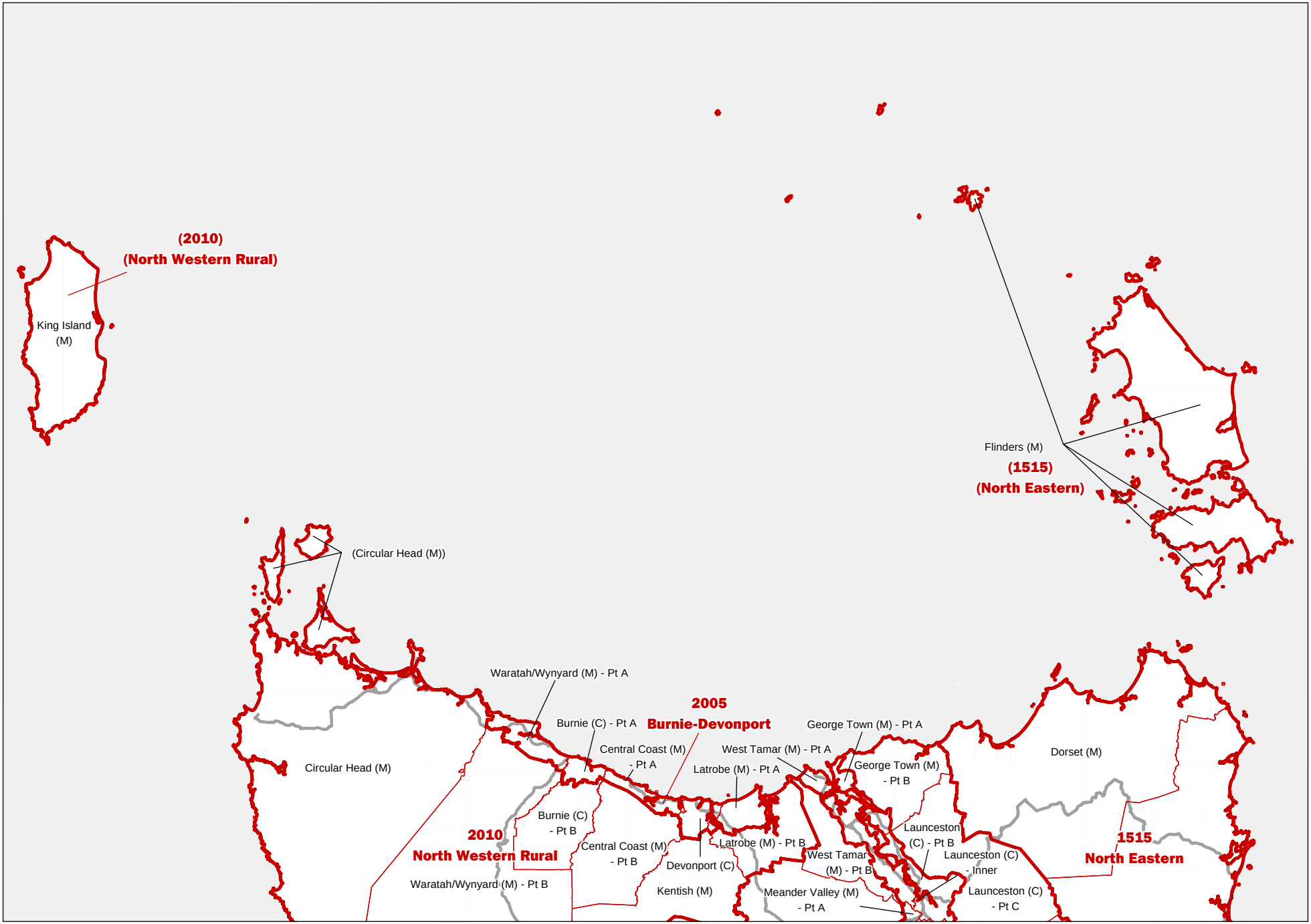
(2010)
(North Western Rural)
King Island (M)
Flinders (M)
(1515)
(North Eastern)
(Circular Head (M))
Circular Head (M)
Waratah/Wynyard (M) - Pt A
2005
Burnie-Devonport
Burnie (C) - Pt A
Central Coast (M) - Pt A
Latrobe (M) - Pt A
West Tamar (M) - Pt A
George Town (M) - Pt A
George Town (M) - Pt B
Dorset (M)
Burnie (C) - Pt B
2010
North Western Rural
Central Coast (M) - Pt B
Devonport (C)
Latrobe (M) - Pt B
West Tamar (M) - Pt B
Launceston (C) - Pt B
Launceston (C) - Inner
1515
North Eastern
Waratah/Wynyard (M) - Pt B
Kentish (M)
Meander Valley (M) - Pt A
Launceston (C) - Pt C

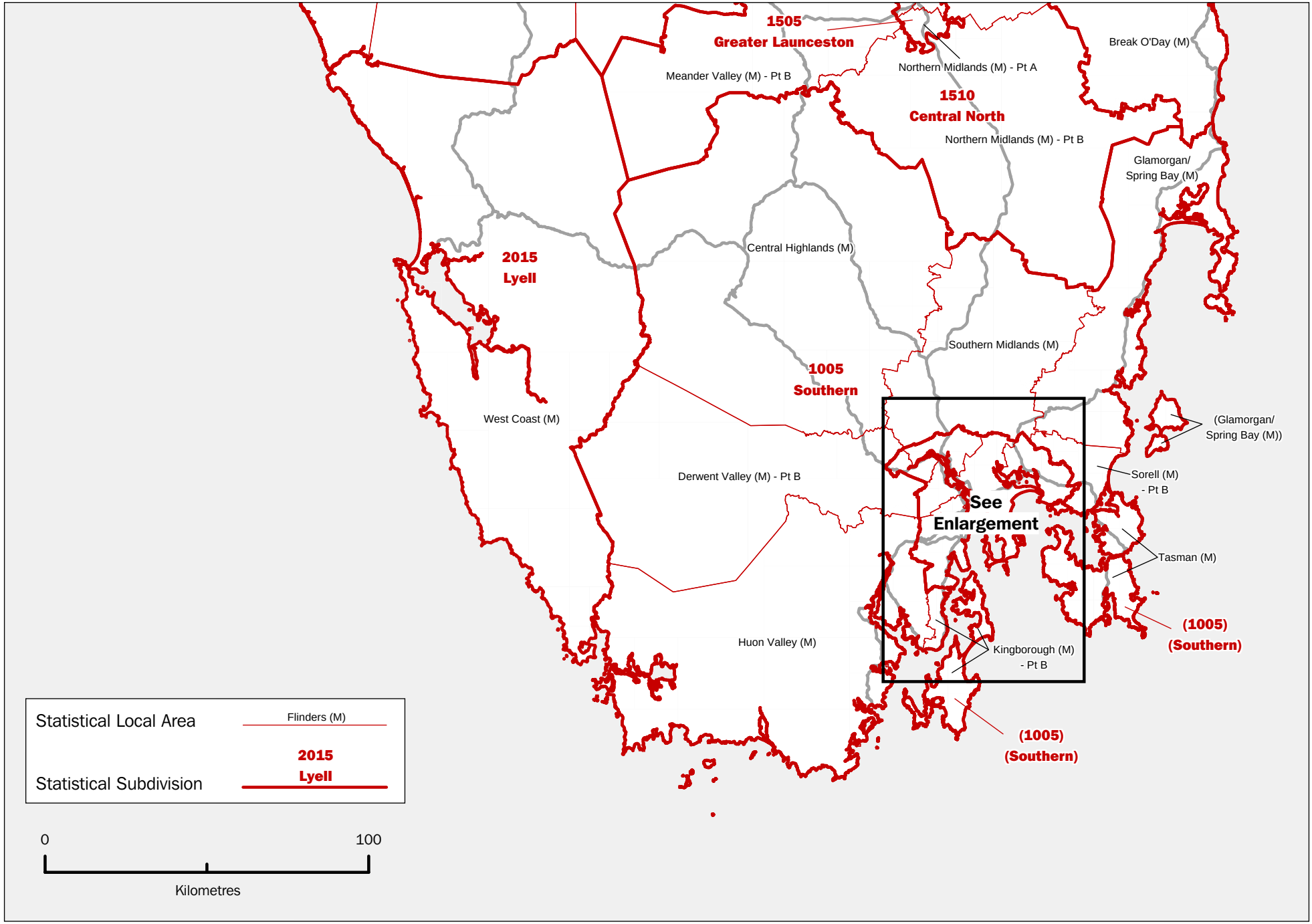
1505
Greater Launceston
Meander Valley (M) - Pt B
Northern Midlands (M) - Pt A
1510
Central North
Northern Midlands (M) - Pt B
Break O'Day (M)
Glamorgan/
Spring Bay (M)
2015
Lyell
Central Highlands (M)
Southern Midlands (M)
1005
Southern
West Coast (M)
(Glamorgan/
Spring Bay (M))
Sorell (M)
- Pt B
Derwent Valley (M) - Pt B
See
Enlargement
Tasman (M)
(1005)
(Southern)
Huon Valley (M)
Kingborough (M)
- Pt B
(1005)
(Southern)
Statistical Local Area
Flinders (M)
Statistical Subdivision
2015
Lyell
0
100
Kilometres

TASMANIA, ENLARGEMENT
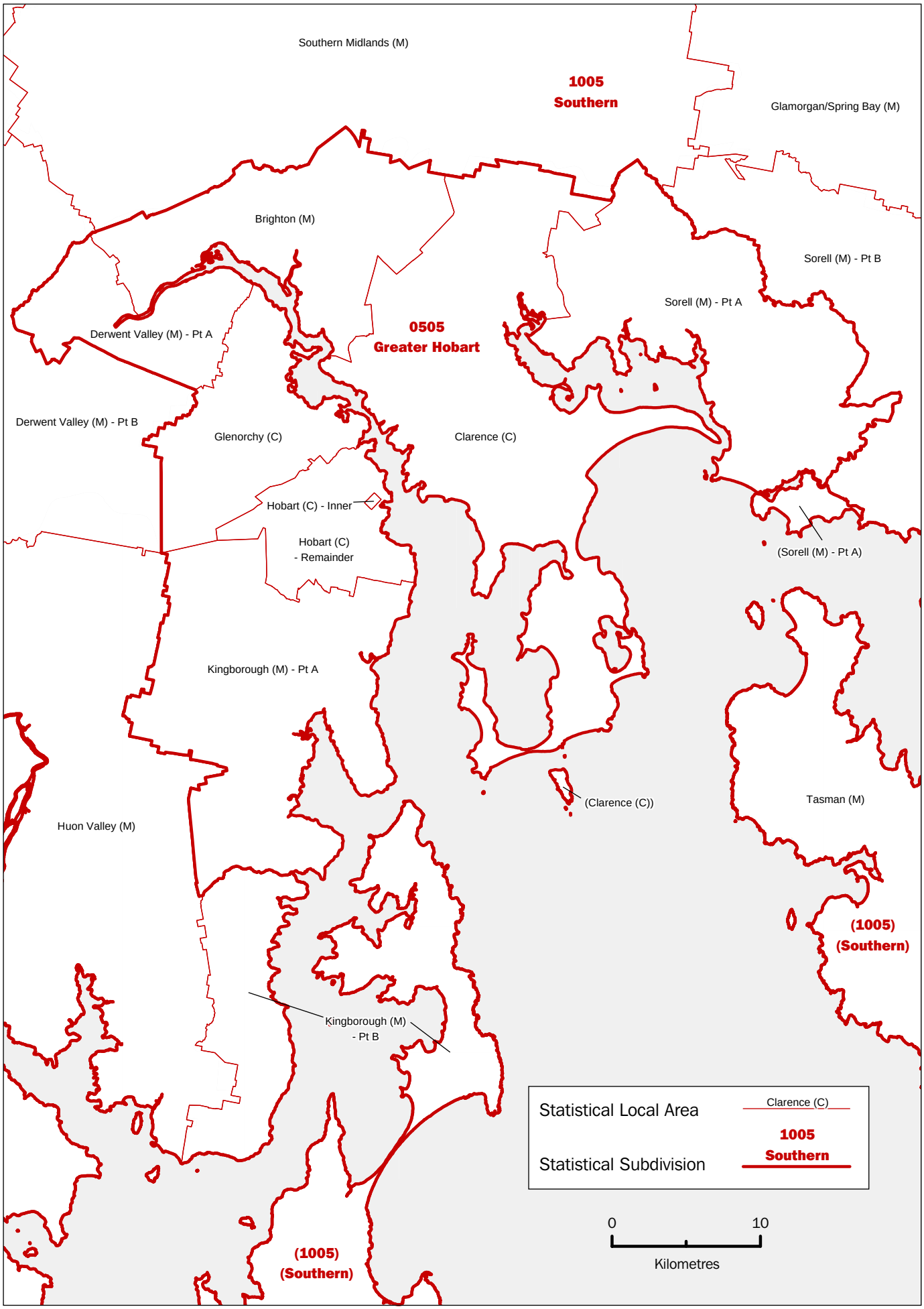
STATISTICAL SUBDIVISIONS AND STATISTICAL LOCAL AREAS, 1999 EDITION