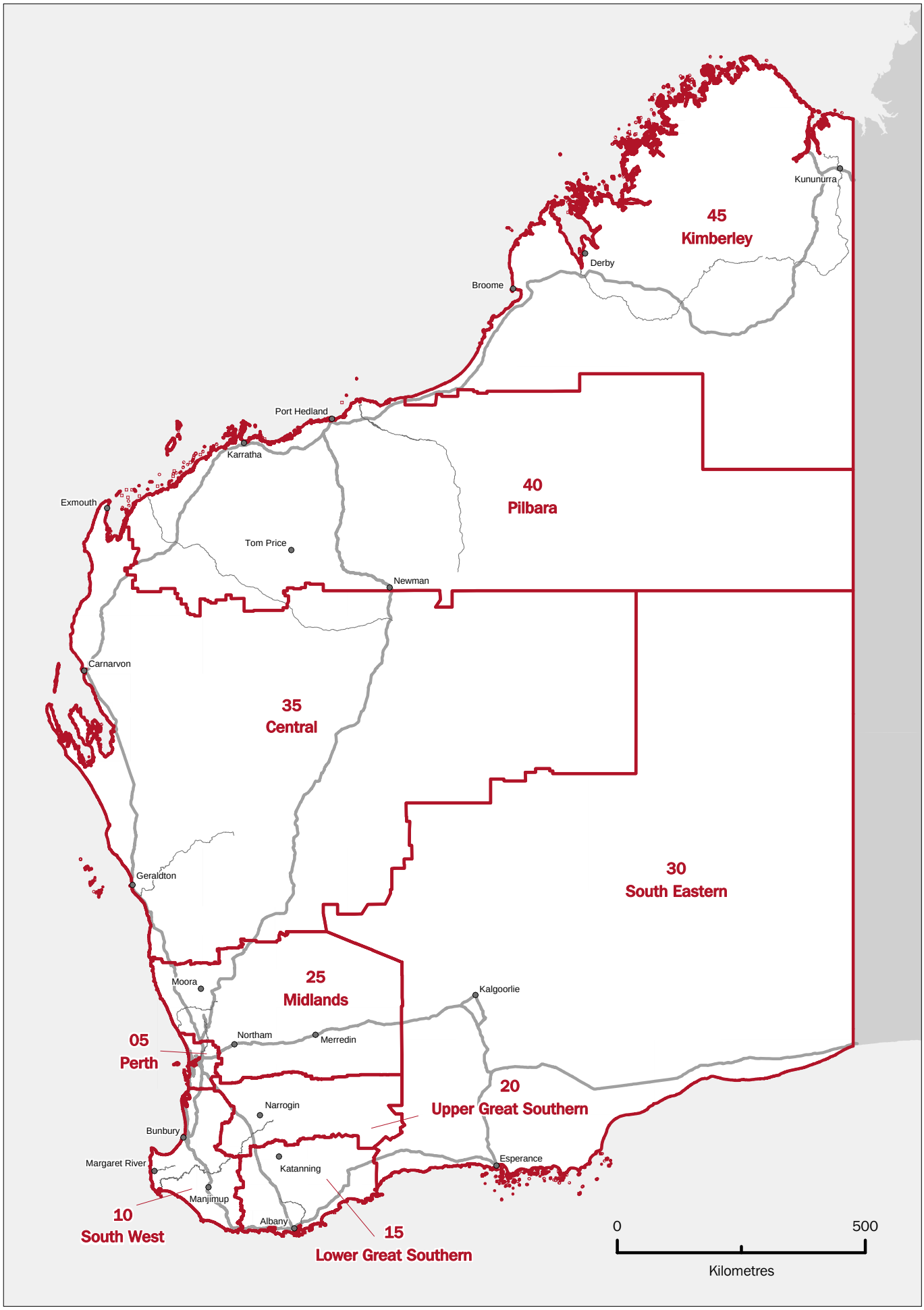
45
Kimberley
Kununurra
Derby
Broome
40
Pilbara
Port Hedland
Karratha
Exmouth
Tom Price
Newman
35
Central
Carnarvon
Geraldton
30
South Eastern
25
Midlands
Moora
Kalgoorlie
Northam
Merredin
05
Perth
20
Upper Great Southern
Narrogin
Bunbury
Margaret River
Katanning
Esperance
Manjimup
10
South West
Albany
15
Lower Great Southern
0
500
Kilometres

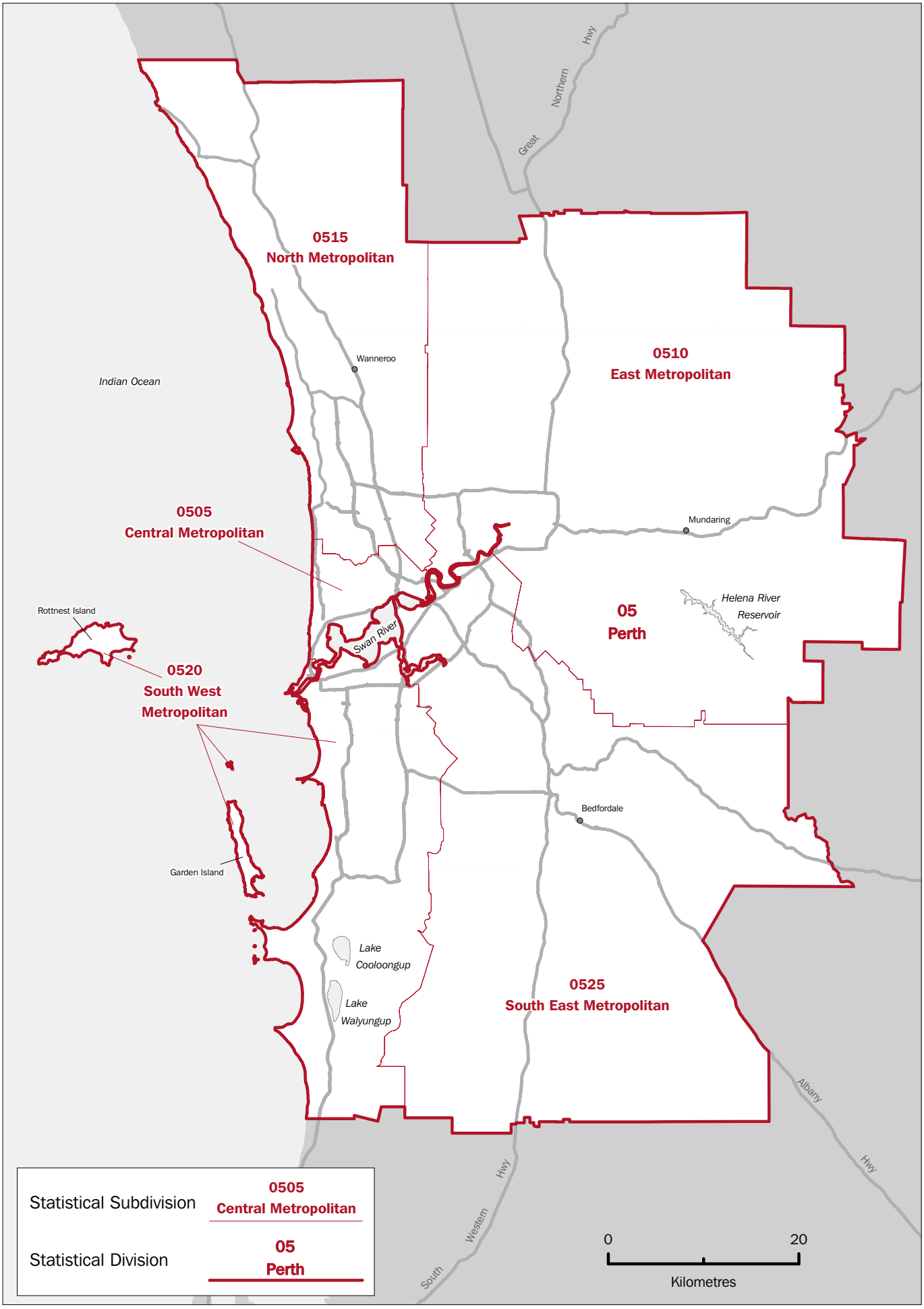
0515
North Metropolitan
0510
East Metropolitan
0505
Central Metropolitan
05
Perth
0520
South West
Metropolitan
0525
South East Metropolitan
Indian Ocean
Wanneroo
Mundaring
Bedfordale
Rottnest Island
Garden Island
Swan River
Helena River
Reservoir
Lake
Cooloongup
Lake
Walyungup
Great Northern Hwy
South Western Hwy
Albany Hwy
Statistical Subdivision
0505
Central Metropolitan
Statistical Division
05
Perth
0
20
Kilometres

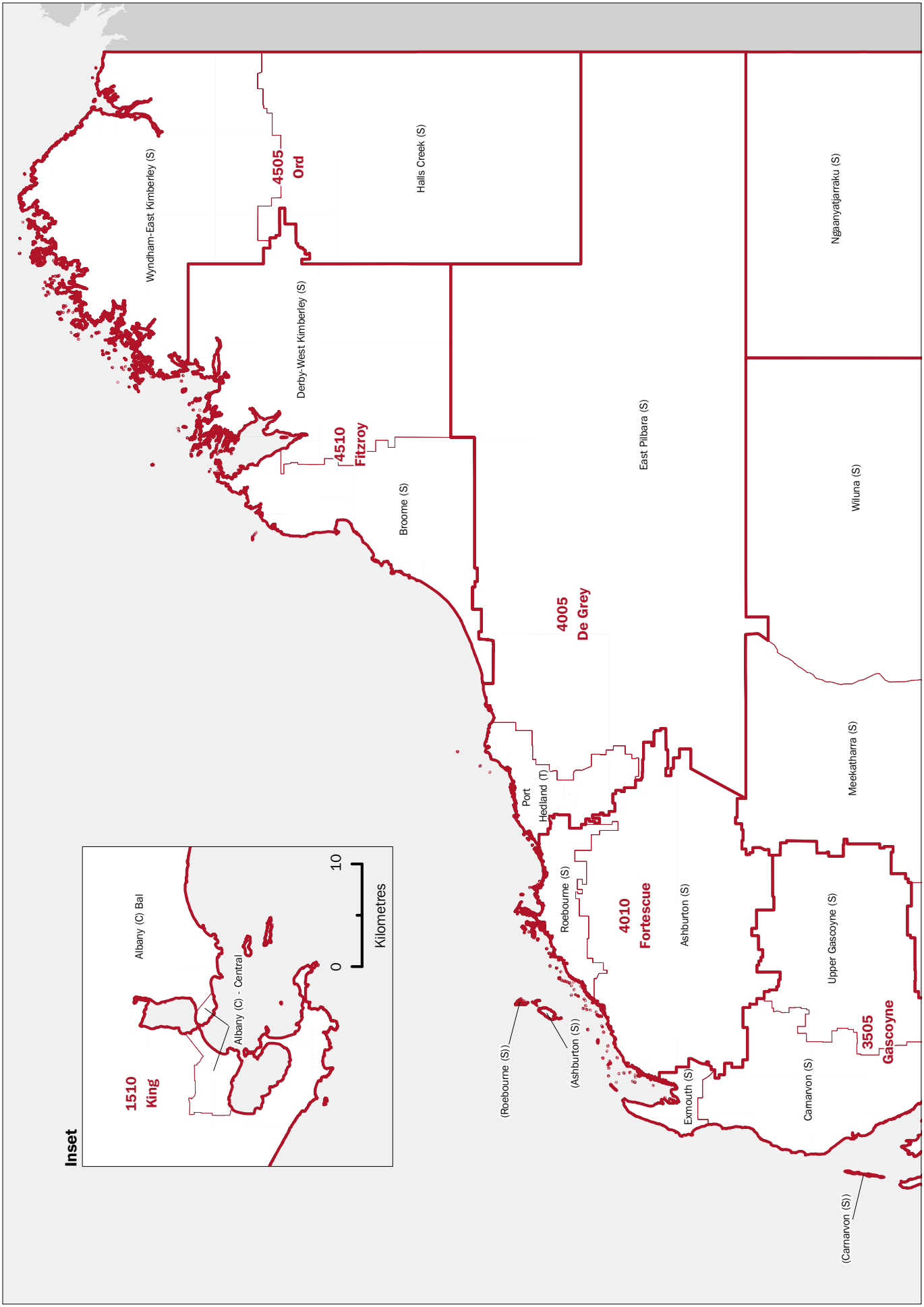
Wyndham-East Kimberley (S)
4505
Ord
Halls Creek (S)
Ngaanyatjarraku (S)
Derby-West Kimberley (S)
4510
Fitzroy
Broome (S)
East Pilbara (S)
Wiluna (S)
4005
De Grey
Port Hedland (T)
Meekatharra (S)
Roebourne (S)
4010
Fortescue
Ashburton (S)
Upper Gascoyne (S)
3505
Gascoyne
Exmouth (S)
Carnarvon (S)
(Roebourne (S))
(Ashburton (S))
(Carnarvon (S))
Inset
1510
King
Albany (C) Bal
Albany (C) - Central
0
10
Kilometres

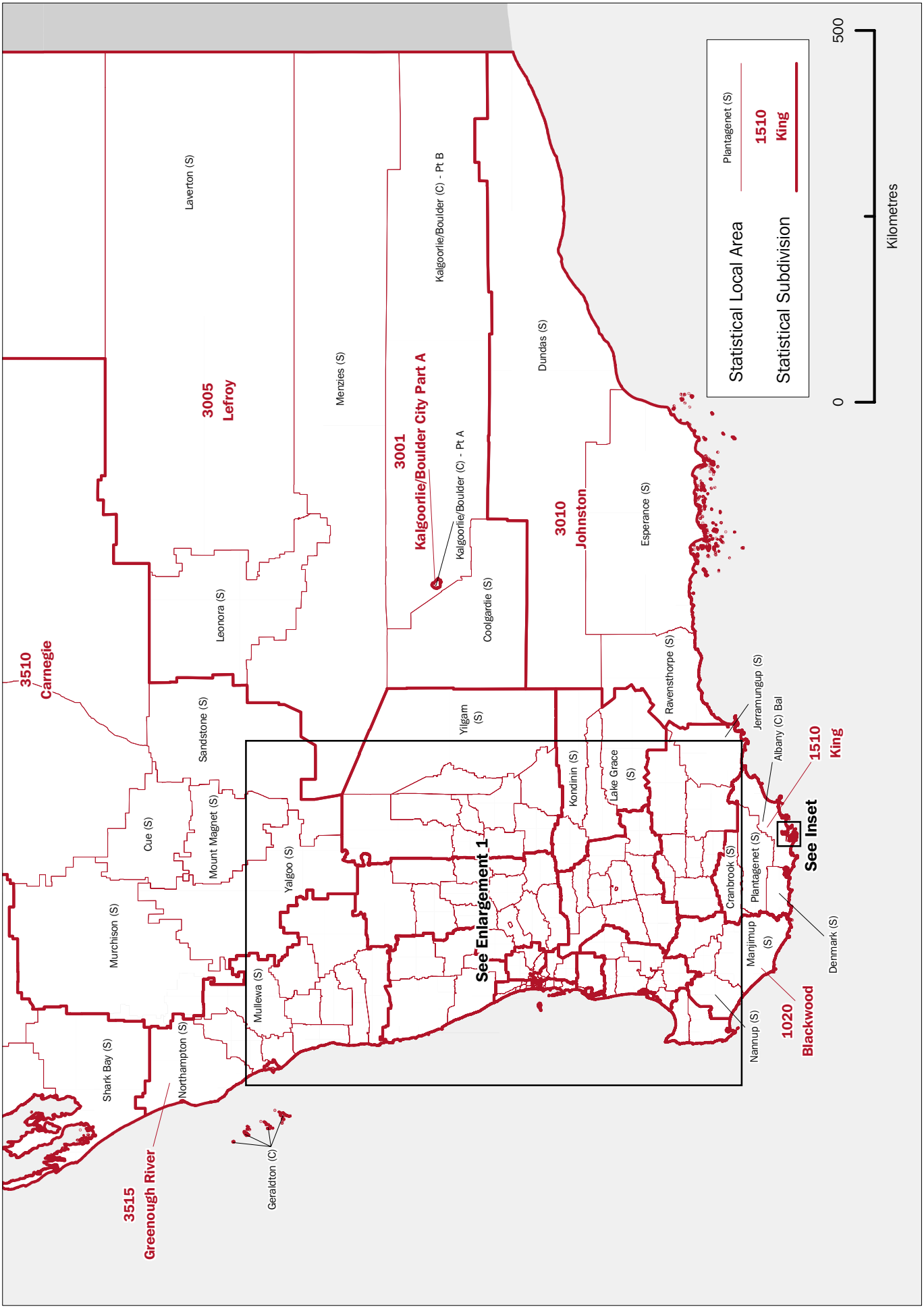
Statistical Local Area
Statistical Subdivision
Plantagenet (S)
1510 King
0
500
Kilometres
Laverton (S)
3005 Lefroy
Menzies (S)
Kalgoorlie/Boulder (C) - Pt B
3001 Kalgoorlie/Boulder City Part A
Kalgoorlie/Boulder (C) - Pt A
Dundas (S)
3010 Johnston
Esperance (S)
Coolgardie (S)
Leonora (S)
3510 Carnegie
Sandstone (S)
Yilgarn (S)
Ravensthorpe (S)
Jerramungup (S)
Albany (C) Bal
1510 King
Kondinin (S)
Lake Grace (S)
Cue (S)
Mount Magnet (S)
Yalgoo (S)
See Enlargement 1
See Inset
Cranbrook (S)
Plantagenet (S)
Denmark (S)
Murchison (S)
Manjimup (S)
Mullewa (S)
Nannup (S)
1020 Blackwood
Shark Bay (S)
Northampton (S)
Geraldton (C)
3515 Greenough River

WESTERN AUSTRALIA, Statistical Subdivisions and Statistical Local Areas: **Enlargement 1**

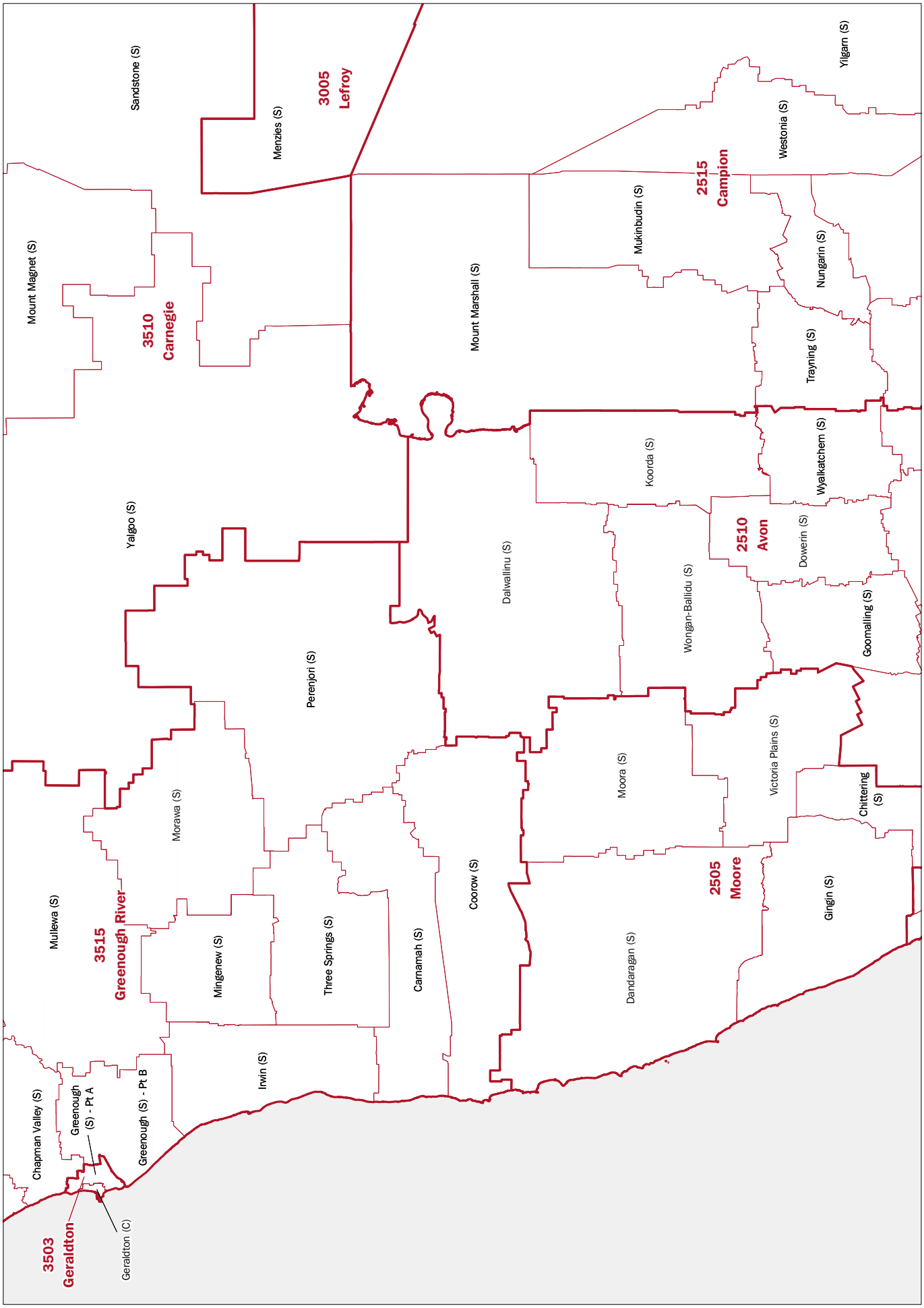

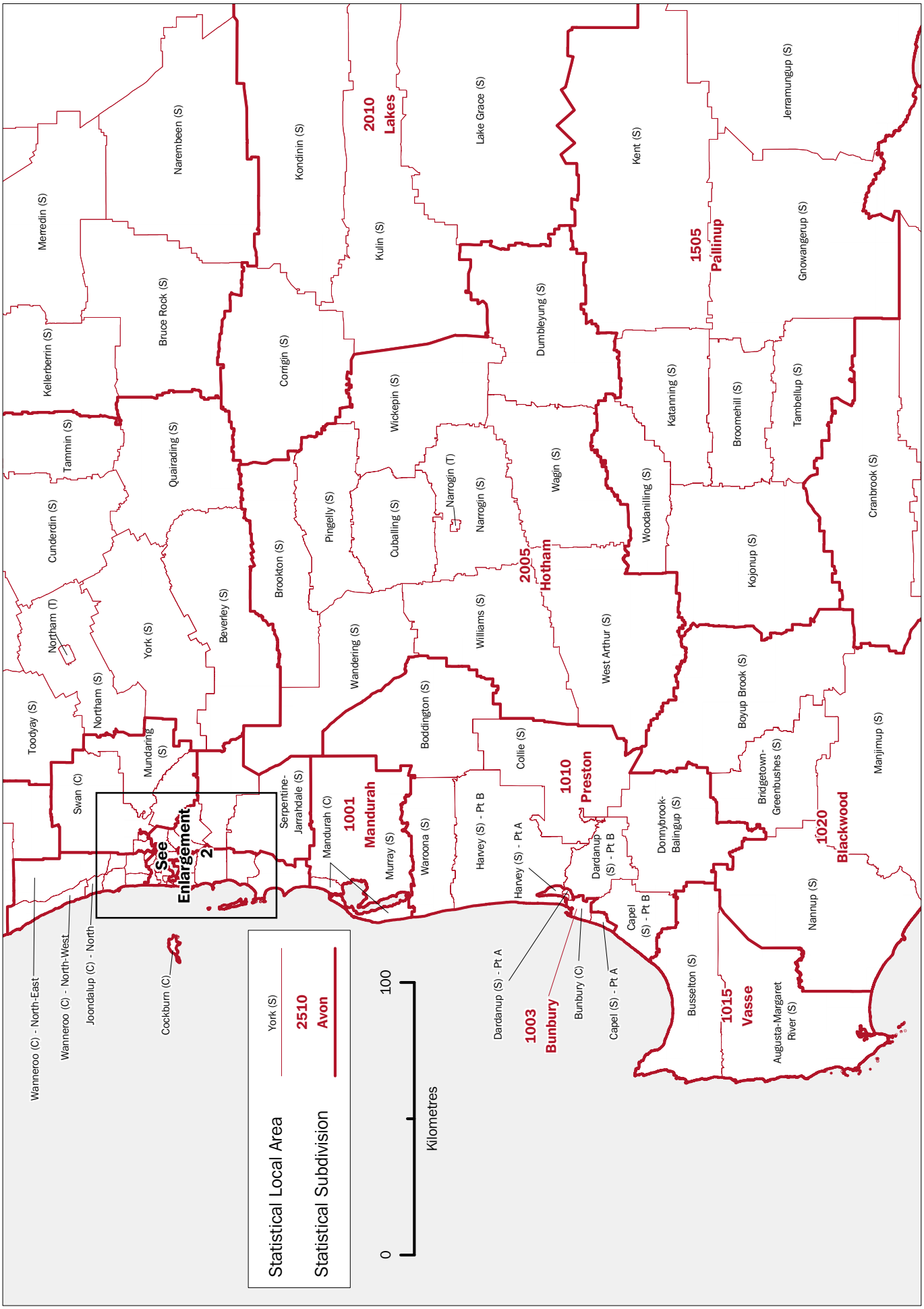
Merredin (S)
Narembeen (S)
Kondinin (S)
2010 Lakes
Lake Grace (S)
Kent (S)
Jerramungup (S)
Kellerberrin (S)
Bruce Rock (S)
Corrigin (S)
Kulin (S)
Dumbleyung (S)
1505 Pallinup
Gnowangerup (S)
Tammin (S)
Quairading (S)
Wickepin (S)
Katanning (S)
Broomehill (S)
Tambellup (S)
Cunderdin (S)
Pingelly (S)
Cuballing (S)
Narrogin (T)
Narrogin (S)
Wagin (S)
Woodanilling (S)
Cranbrook (S)
Northam (T)
York (S)
Beverley (S)
Brookton (S)
2005 Hotham
Kojonup (S)
Toodyay (S)
Northam (S)
Wandering (S)
Williams (S)
West Arthur (S)
Boyup Brook (S)
Mundaring (S)
Boddington (S)
Collie (S)
Manjimup (S)
Swan (C)
See Enlargement 2
Serpentine-Jarrahdale (S)
Mandurah (C)
1001 Mandurah
1010 Preston
Bridgetown-Greenbushes (S)
Donnybrook-Balingup (S)
1020 Blackwood
Murray (S)
Waroona (S)
Harvey (S) - Pt B
Harvey (S) - Pt A
Dardanup (S) - Pt B
Capel (S) - Pt B
Nannup (S)
Wanneroo (C) - North-East
Wanneroo (C) - North-West
Joondalup (C) - North
Cockburn (C)
Dardanup (S) - Pt A
1003 Bunbury
Bunbury (C)
Capel (S) - Pt A
Busselton (S)
1015 Vasse
Augusta-Margaret River (S)
Statistical Local Area
Statistical Subdivision
York (S)
2510 Avon
0
100
Kilometres

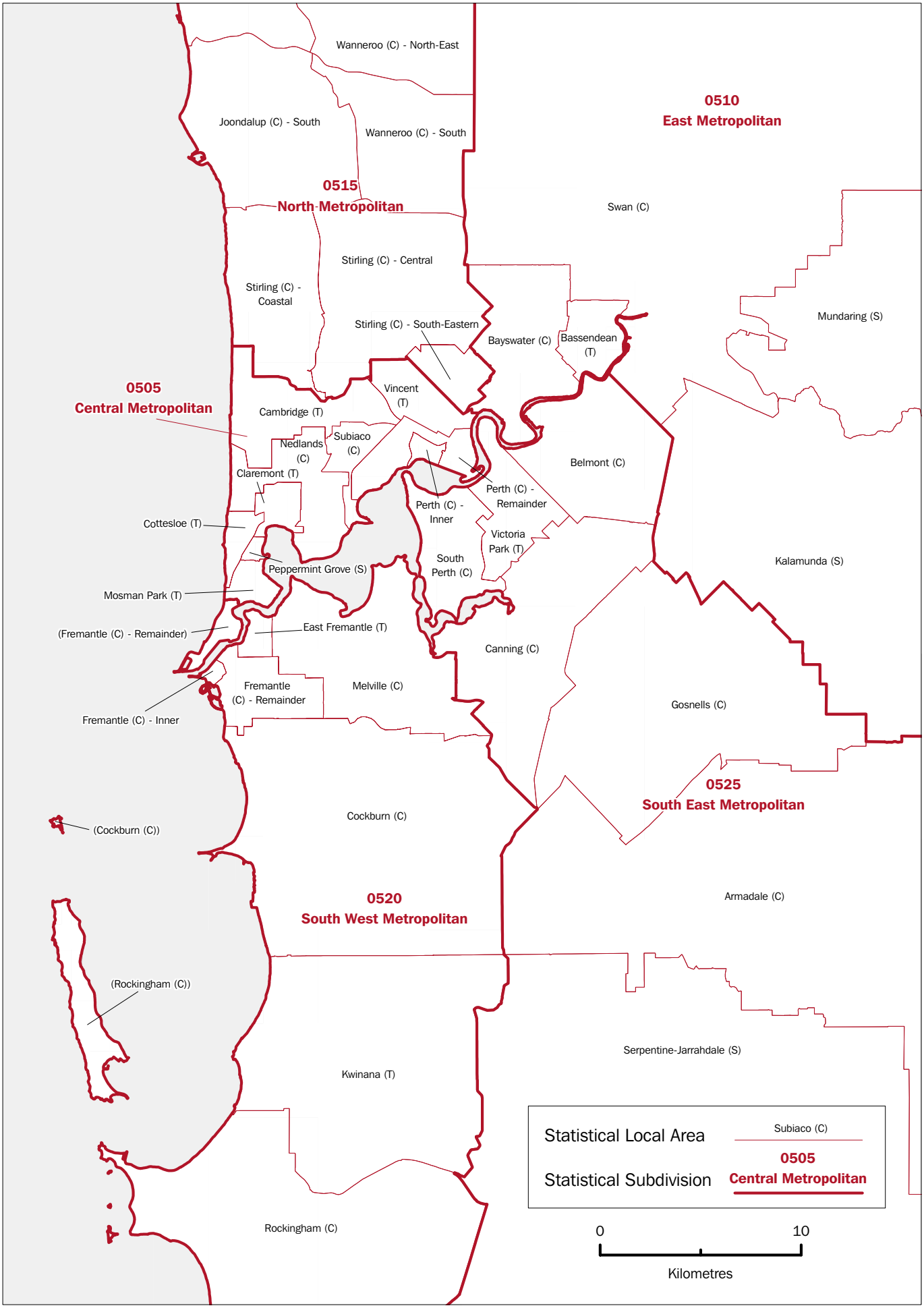
Wanneroo (C) - North-East
0510
East Metropolitan
Joondalup (C) - South
Wanneroo (C) - South
0515
North Metropolitan
Swan (C)
Stirling (C) - Central
Stirling (C) - Coastal
Stirling (C) - South-Eastern
Bayswater (C)
Bassendean (T)
Mundaring (S)
0505
Central Metropolitan
Vincent (T)
Cambridge (T)
Nedlands (C)
Subiaco (C)
Belmont (C)
Claremont (T)
Perth (C) - Remainder
Perth (C) - Inner
Cottesloe (T)
Victoria Park (T)
South Perth (C)
Kalamunda (S)
Peppermint Grove (S)
Mosman Park (T)
(Fremantle (C) - Remainder)
East Fremantle (T)
Canning (C)
Fremantle (C) - Remainder
Melville (C)
Gosnells (C)
Fremantle (C) - Inner
0525
South East Metropolitan
Cockburn (C)
(Cockburn (C))
0520
South West Metropolitan
Armadale (C)
(Rockingham (C))
Serpentine-Jarrahdale (S)
Kwinana (T)
Statistical Local Area
Subiaco (C)
Statistical Subdivision
0505
Central Metropolitan
Rockingham (C)
0
10
Kilometres